

June 28, 2021
Steering Committee Meeting #12



Town of **Jamestown**

Comprehensive Plan

BENCHMARK

Meeting Agenda

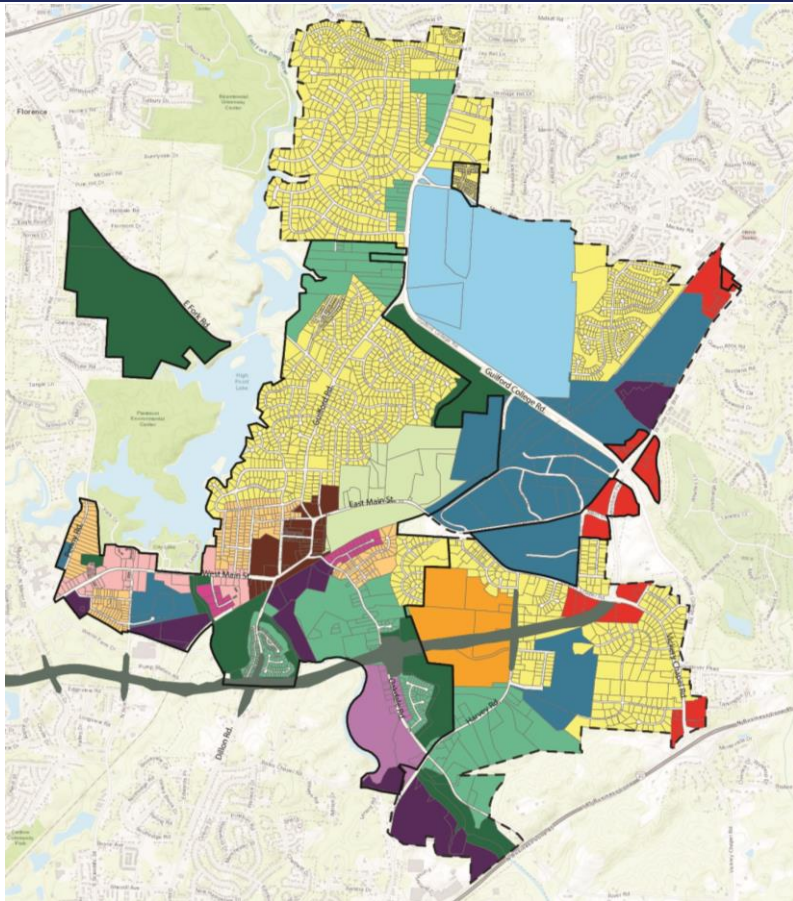
1. Welcome
2. Future Land Use
3. Main Street
4. Downtown Design Concepts
5. Adjourn

Future Land Use

Future Land Use Categories

- Town Center
- Commercial Corridor
- West Main
- Business Park
- Industrial
- Mill District
- Campus
- Mixed Use
- Village
- Town Residential
- Suburban Residential
- Deep River Residential
- Estate Residential
- Parks & Open Space

Future Land Use Map



Land Use Classification

	Town Center		Mixed Use
	Commercial Corridor		Village
	West Main		Town Residential
	Business Park		Suburban Residential
	Industrial		Deep River Residential
	Mill District		Estate Residential
	Campus		Parks & Open Space


Main Street Corridor Improvements

Main Street Corridor Improvements

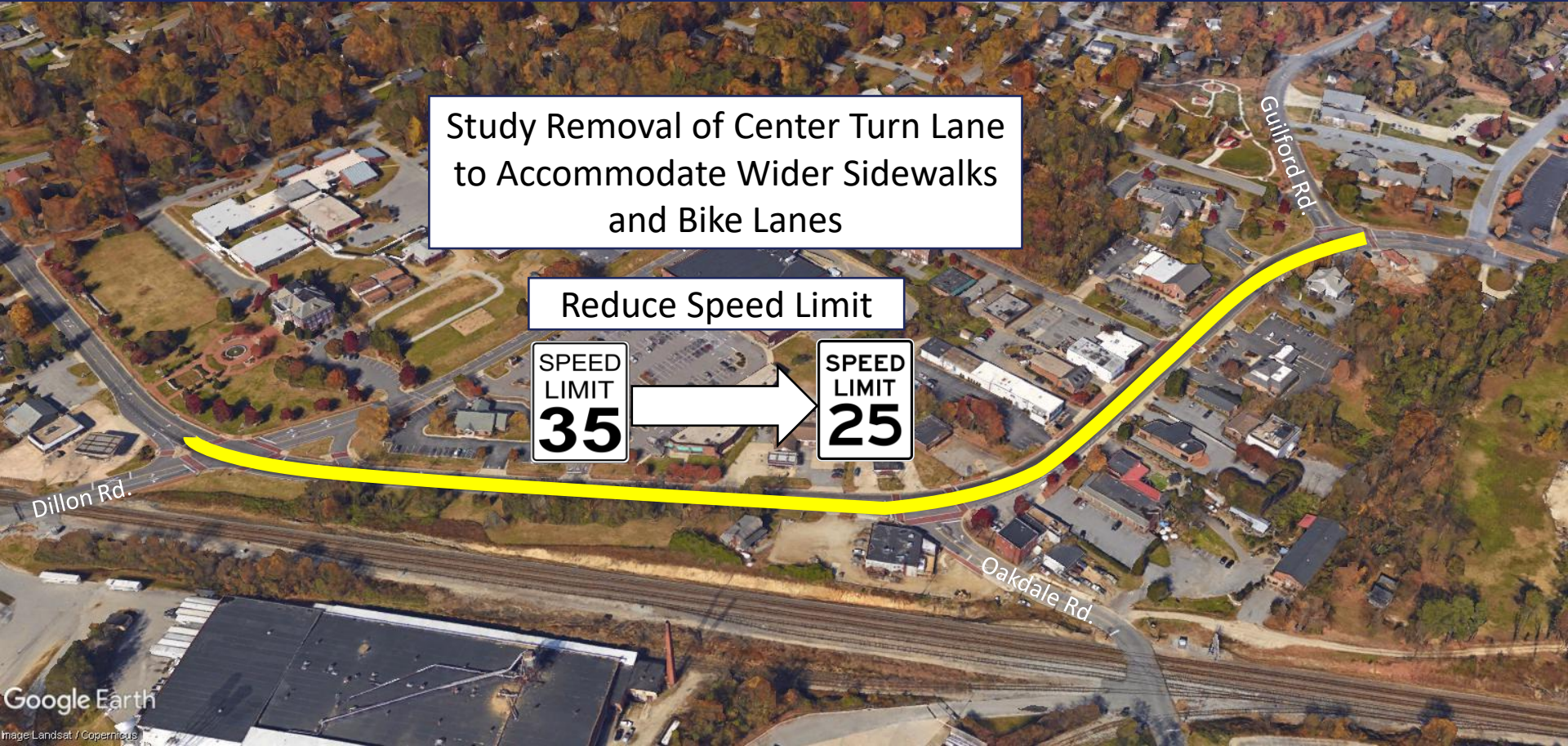
Study Removal of Center Turn Lane to Accommodate Wider Sidewalks and Bike Lanes

Reduce Speed Limit

SPEED LIMIT
35



SPEED LIMIT
25



Main Street Corridor Improvements



Install Sidewalk Connection

Main Street Corridor Improvements



Add Mid-Block Ped Crossings



Improve Pedestrian Rail Crossing



Main Street Corridor Improvements

Downtown Gateway
Enhancement

Traffic Management and
Pedestrian Safety
Improvement



Downtown Design Concepts

Main & Oakdale Redevelopment



Main Street Linear Park



Main & Ragsdale Redevelopment



June 28, 2021
Steering Committee Meeting #12



Town of **Jamestown**

Comprehensive Plan

B E N C H M A R K