








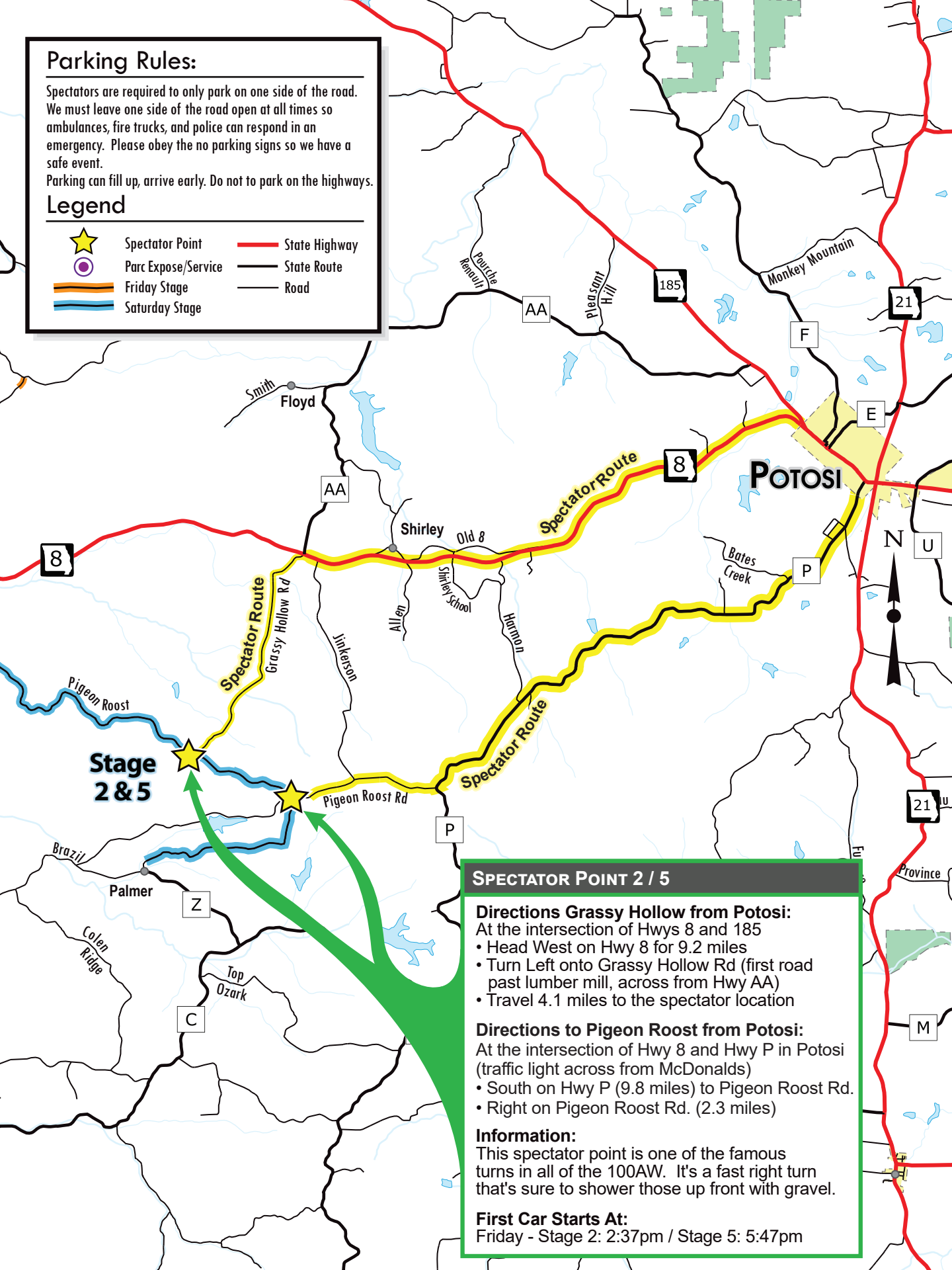
Parking Rules:

Spectators are required to only park on one side of the road. We must leave one side of the road open at all times so ambulances, fire trucks, and police can respond in an emergency. Please obey the no parking signs so we have a safe event.

Parking can fill up, arrive early. Do not to park on the highways.

Legend

| | | | |
|---|---------------------|---|---------------|
|  | Spectator Point |  | State Highway |
|  | Parc Expose/Service |  | State Route |
|  | Friday Stage |  | Road |
|  | Saturday Stage | | |



SPECTATOR POINT 2 / 5

Directions Grassy Hollow from Potosi:

- At the intersection of Hwys 8 and 185
- Head West on Hwy 8 for 9.2 miles
- Turn Left onto Grassy Hollow Rd (first road past lumber mill, across from Hwy AA)
- Travel 4.1 miles to the spectator location

Directions to Pigeon Roost from Potosi:

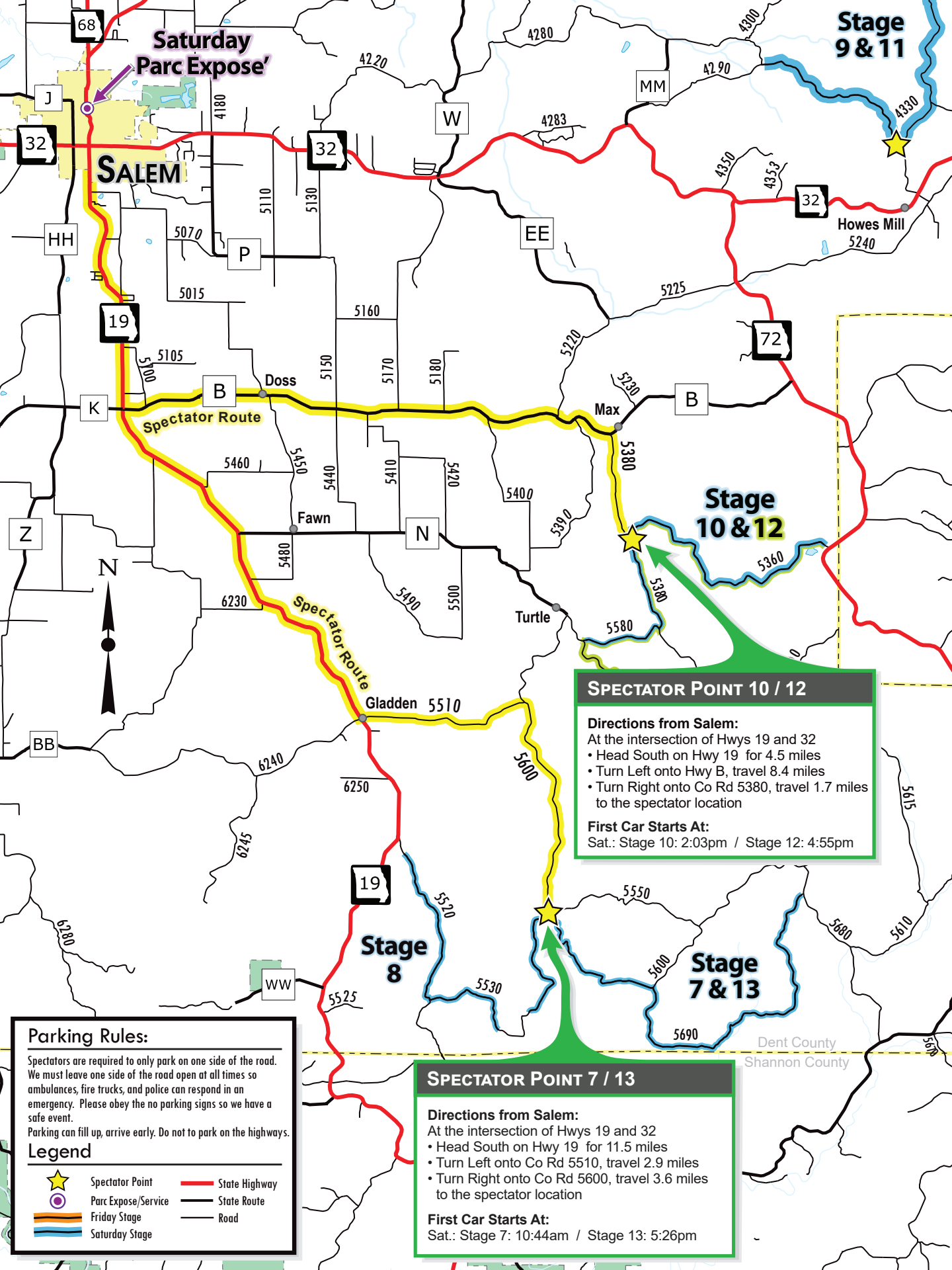
- At the intersection of Hwy 8 and Hwy P in Potosi (traffic light across from McDonalds)
- South on Hwy P (9.8 miles) to Pigeon Roost Rd.
- Right on Pigeon Roost Rd. (2.3 miles)

Information:

This spectator point is one of the famous turns in all of the 100AW. It's a fast right turn that's sure to shower those up front with gravel.

First Car Starts At:

Friday - Stage 2: 2:37pm / Stage 5: 5:47pm



**Saturday
Parc Expose'**

**Stage
9 & 11**

SALEM

**Stage
10 & 12**

**Stage
8**

**Stage
7 & 13**

Spectator Route

SPECTATOR POINT 10 / 12

Directions from Salem:

- At the intersection of Hwys 19 and 32
- Head South on Hwy 19 for 4.5 miles
- Turn Left onto Hwy B, travel 8.4 miles
- Turn Right onto Co Rd 5380, travel 1.7 miles to the spectator location








First Car Starts At:

Sat.: Stage 10: 2:03pm / Stage 12: 4:55pm

Parking Rules:

Spectators are required to only park on one side of the road. We must leave one side of the road open at all times so ambulances, fire trucks, and police can respond in an emergency. Please obey the no parking signs so we have a safe event. Parking can fill up, arrive early. Do not to park on the highways.

Legend

-  Spectator Point
-  Parc Expose/Service
-  Friday Stage
-  Saturday Stage
-  State Highway
-  State Route
-  Road

SPECTATOR POINT 7 / 13

Directions from Salem:

- At the intersection of Hwys 19 and 32
- Head South on Hwy 19 for 11.5 miles
- Turn Left onto Co Rd 5510, travel 2.9 miles
- Turn Right onto Co Rd 5600, travel 3.6 miles to the spectator location

First Car Starts At:

Sat.: Stage 7: 10:44am / Stage 13: 5:26pm

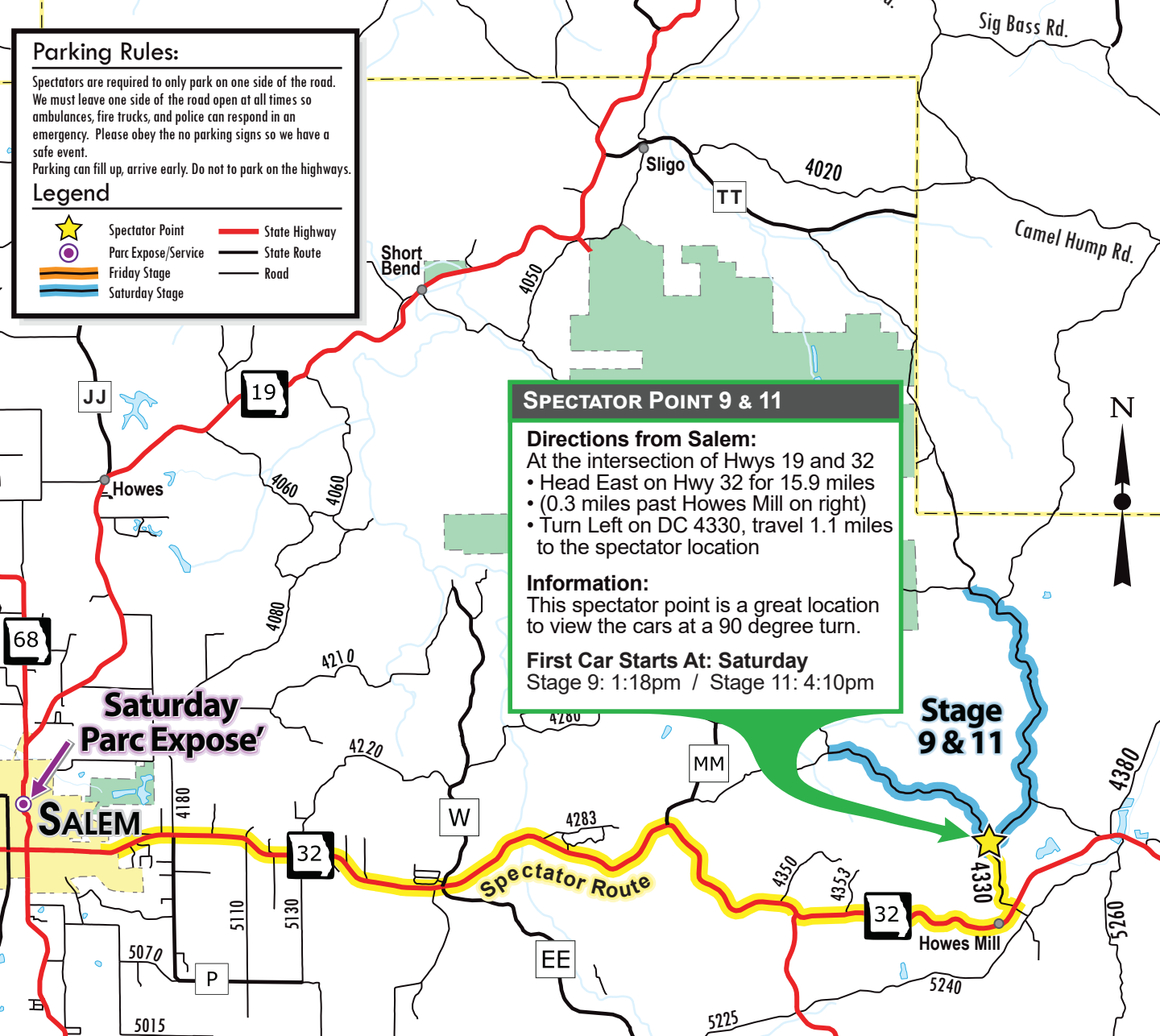
Dent County
Shannon County

Parking Rules:

Spectators are required to only park on one side of the road. We must leave one side of the road open at all times so ambulances, fire trucks, and police can respond in an emergency. Please obey the no parking signs so we have a safe event. Parking can fill up, arrive early. Do not to park on the highways.

Legend

- ★ Spectator Point
- ⦿ Parc Expose/Service
- ▬ Friday Stage
- ▬ Saturday Stage
- ▬ State Highway
- ▬ State Route
- ▬ Road



SATURDAY SERVICE & FINISH

Parking:
Parking is available through the entrance along Hwy 72. (No gate or parking fee)

Cars Service From:
Saturday: 11:49pm to 2:19pm
2:41pm to 5:11pm

Finish Ceremony:
Saturday: 7:00pm to 7:45pm

Food will be available throughout the day at Service

