

APPENDIX D

draft

Legend

Middleton Public Lands System

- Conservancy Lands
- Park Space
- Other Open Space
- Proposed Open Space

Other Public Lands

- School Districts
- City of Madison
- Town of Middleton
- Dane County
- WDNR

City of Middleton Trails

- Hard Surface (Conc./Asphalt/Porous)
- Crushed Limestone Surface
- Natural Surface
- Boardwalk
- Olympic CC Ski Training Facility
- Shared Use Route

Items of Interest

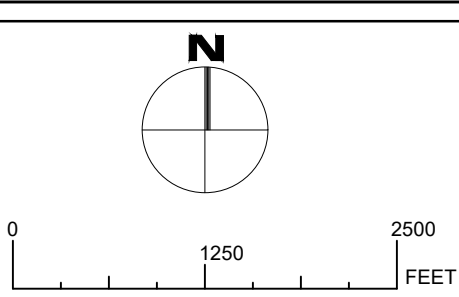
- City Limits
- Watersheds
- Vista
- School
- Parking Lot
- Boat Launch
- Bench

Note: This is an interactive PDF map. Use "Layers" on the right side of the Acrobat viewer to customize your map. Look for "Popups" to help read small objects as you hover your mouse over them. Click on the name of a Conservancy Land or Park in the "Bookmark" to zoom to the parcel. Click on the name of a Conservancy Land or Park in the "Report" and Photo icons to see information about Conservancy Lands.

- Conservancy Lands Key**
- Pheasant Branch Conservancy
 - Orchid Heights Conservancy
 - John C. Bock Community Forest
 - Middleton Hills Conservancy
 - Shorecrest Detention Pond
 - Spring Hill Detention Pond
 - Metropolitan Refuse District
 - Graber Pond Conservancy
 - Pheasant Branch Ridge Drainageway
 - Mary E. Jacobsen Conservancy
 - Lakeview Conservancy
 - Stonefield Conservancy
 - Boundary Road Conservancy
 - Tiedeman Pond Conservancy
 - Stricker Pond Conservancy
 - Quarry Hill Conservancy
 - Esser Pond Conservancy
 - Pheasant Branch Creek Corridor
 - North Fork of the Pheasant Branch Creek
 - South Fork of the Pheasant Branch Creek
 - Middleton Bike Park
 - Hidden Oaks
 - Capital Ice Arena Conservancy
 - Proposed Park/Conservancy

- Park Space Key**
- A Taylor Park
 - B Orchard Heights Park
 - C Baskerville Park
 - D Middleton Hills Park - South
 - E Parkside Heights
 - F Hawkridge Park
 - G Middleton Hills Park - North
 - H Pheasant Branch Ridge Park
 - I Middleton Ridge Park
 - J Lakeview Park
 - K District Center
 - L Meadows Park
 - M Stonefield Park
 - N Stricker Park
 - O Woodside Heights Park
 - P Hillcrest Park
 - Q Quarry Park
 - R Fireman's Park
 - S Baumann Aquatic Center
 - U Penni Klein Park
 - T Parisi Park
 - V Firefighters Memorial Park
 - W Hinrichs Family Farm Park
 - X MRD - Rush Fields
 - Y City of Middleton Dog Exercise Area
 - Z Small Dog Exercise Area

- Other Resources**
- 2005 Middleton Conservancy Lands Plan (Report)
 - 2010 Middleton Conservancy Lands Plan (Report)
 - 2012-2017 Dane County Parks and Open Space Plan (Map)
 - 2012 Good Neighbor Trail Plan (Report)
 - 2013 North Menomota Future Urban Development Area (Report)
 - 2014 Middleton Comprehensive Open Space Plan (Report)



Existing Facilities - System Map

City of Middleton

Conservancy Lands Plan Update

Description: Existing Open Space and Trails

Figure Number: 171208-00-001

Date: March 6, 2018

Prepared By: **RESOLUTION STUDIO, LLC**

ADAPTIVE RESTORATION

Draft - In Progress

Legend

Middleton Public Lands System

- Conservancy Lands
- Park Space
- Other Open Space
- Proposed Open Space

Other Public Lands

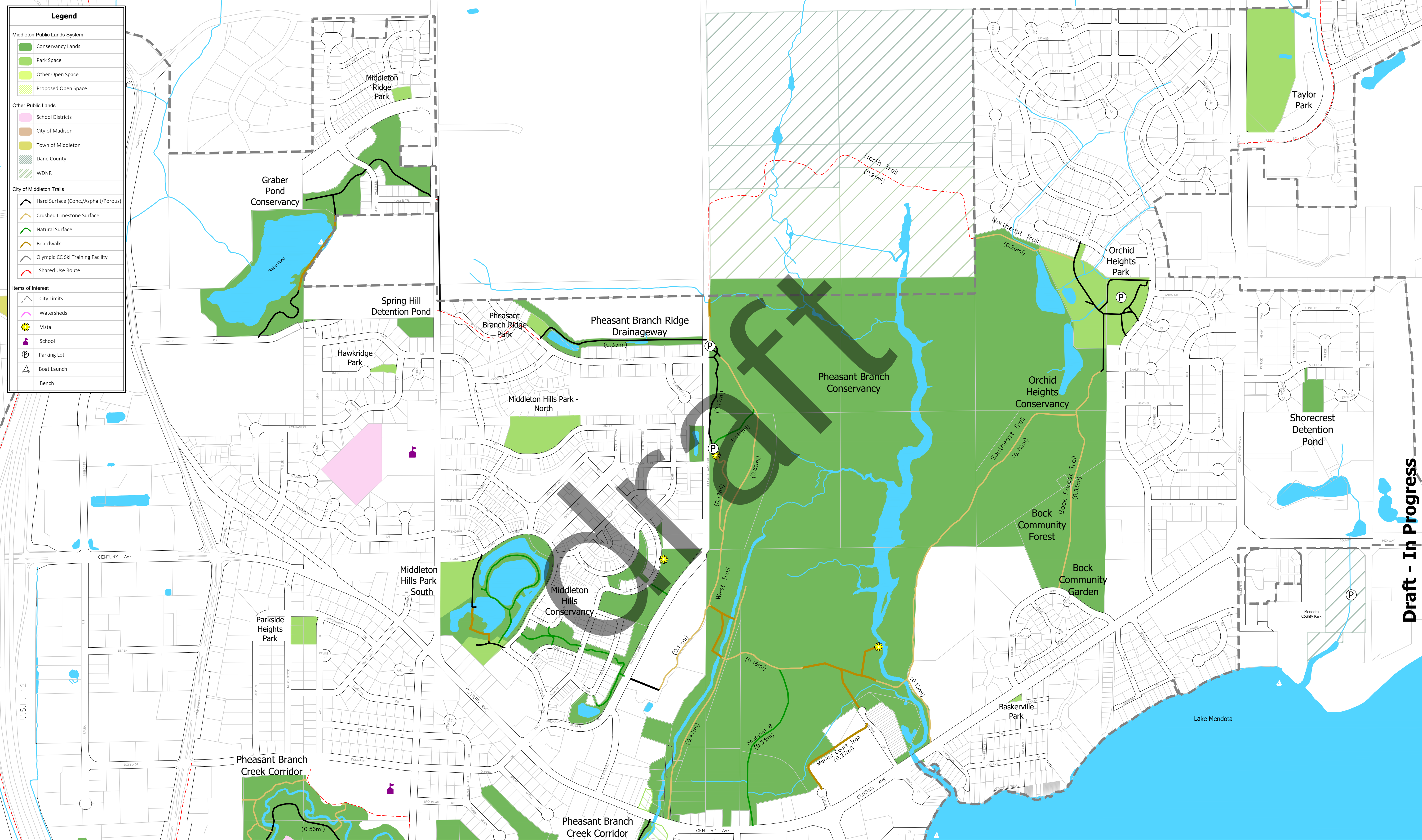
- School Districts
- City of Madison
- Town of Middleton
- Dane County
- WDNR

City of Middleton Trails


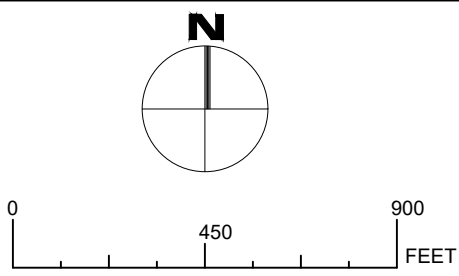
- Hard Surface (Conc./Asphalt/Porous)
- Crushed Limestone Surface
- Natural Surface
- Boardwalk
- Olympic CC Ski Training Facility
- Shared Use Route

Items of Interest

- City Limits
- Watersheds
- Vista
- School
- Parking Lot
- Boat Launch
- Bench



Draft - In Progress



Pheasant Branch Area

City of Middleton

Conservancy Lands Plan Update	
Description: Existing Open Space and Trails - Pheasant Branch	
Figure Number: 171208-00-002	Date: March 6, 2018

Prepared By: **RESOLUTION STUDIO, LLC**

ADAPTIVE RESTORATION

Legend

Middleton Public Lands System

- Conservancy Lands
- Park Space
- Other Open Space
- Proposed Open Space

Other Public Lands

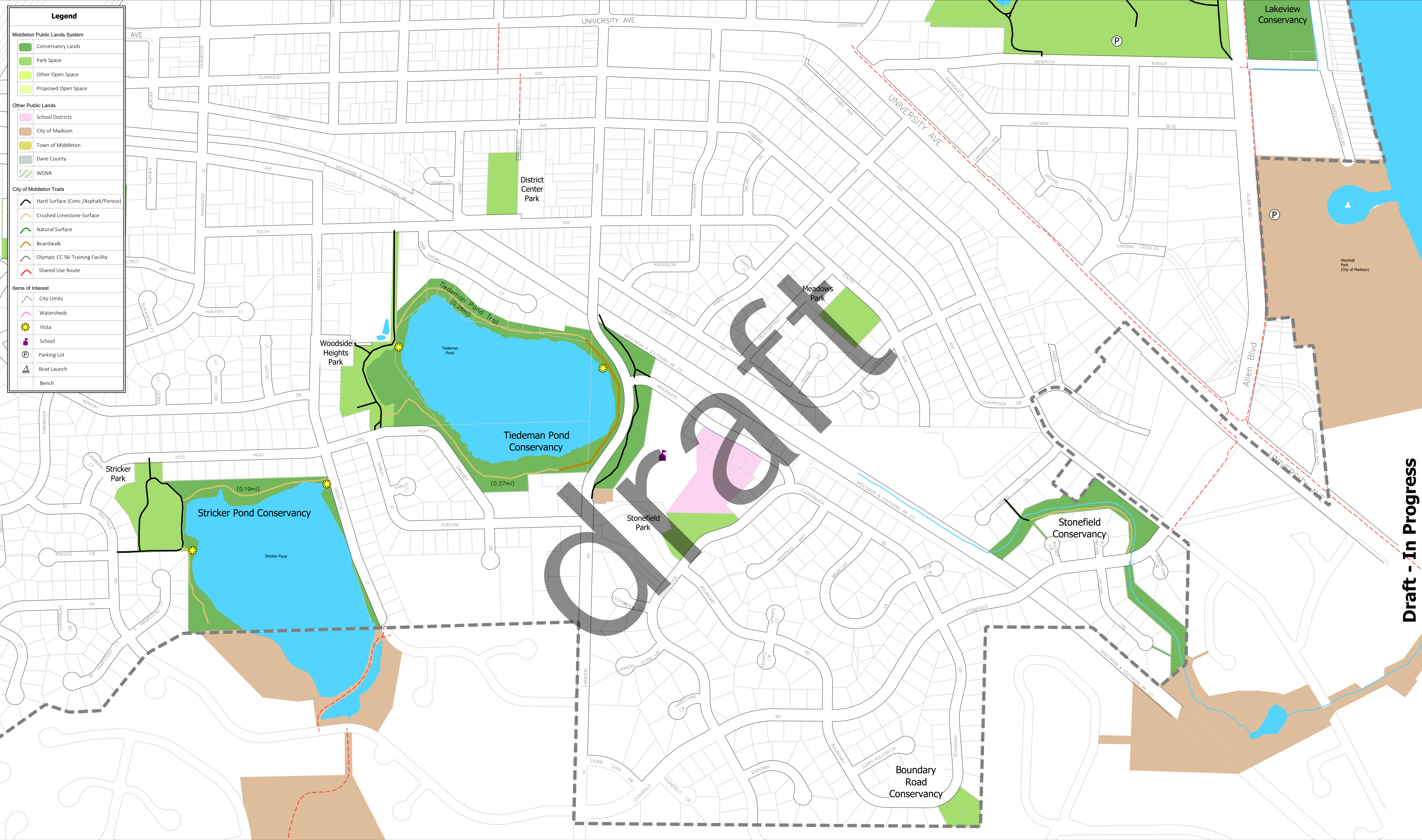
- School Districts
- City of Madison
- Town of Middleton
- Dane County
- WDNR

City of Middleton Trails


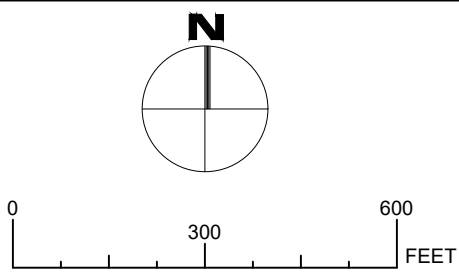
- Hard Surface (Conc./Asphalt/Porous)
- Crushed Limestone Surface
- Natural Surface
- Boardwalk
- Olympic CC Ski Training Facility
- Shared Use Route

Items of Interest

- City Limits
- Watersheds
- Vista
- School
- Parking Lot
- Boat Launch
- Bench



Draft - In Progress



Conservancy Lands - Southeast Area

City of Middleton

Conservancy Lands Plan Update	
Description: Existing Open Space & Trails - Southeast Middleton	
Figure Number: 171208-00-003	Date: March 6, 2018



Legend

Middleton Public Lands System

- Conservancy Lands
- Park Space
- Other Open Space
- Proposed Open Space

Other Public Lands

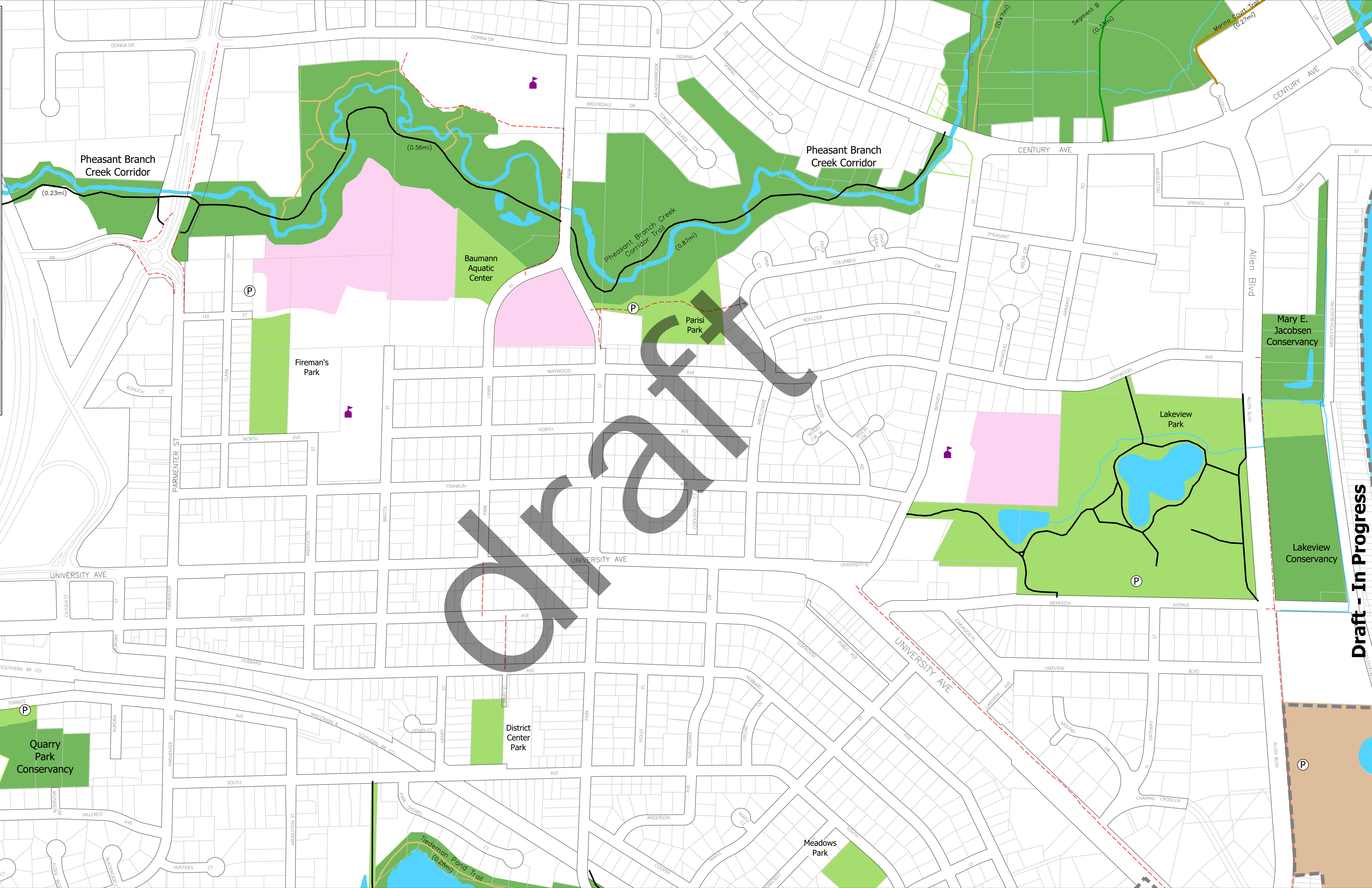
- School Districts
- City of Madison
- Town of Middleton
- Dane County
- WDNR

City of Middleton Trails

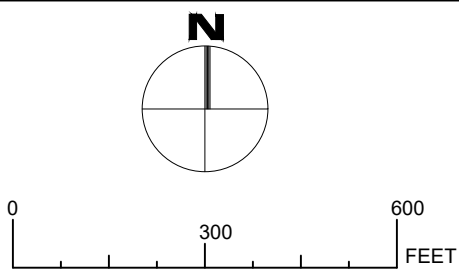
- Hard Surface (Conc./Asphalt/Porous)
- Crushed Limestone Surface
- Natural Surface
- Boardwalk
- Olympic CC Ski Training Facility
- Shared Use Route

Items of Interest

- City Limits
- Watersheds
- Vista
- School
- Parking Lot
- Boat Launch
- Bench



Draft - In Progress



Conservancy Lands - Central Area

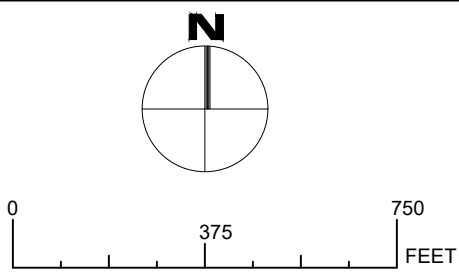
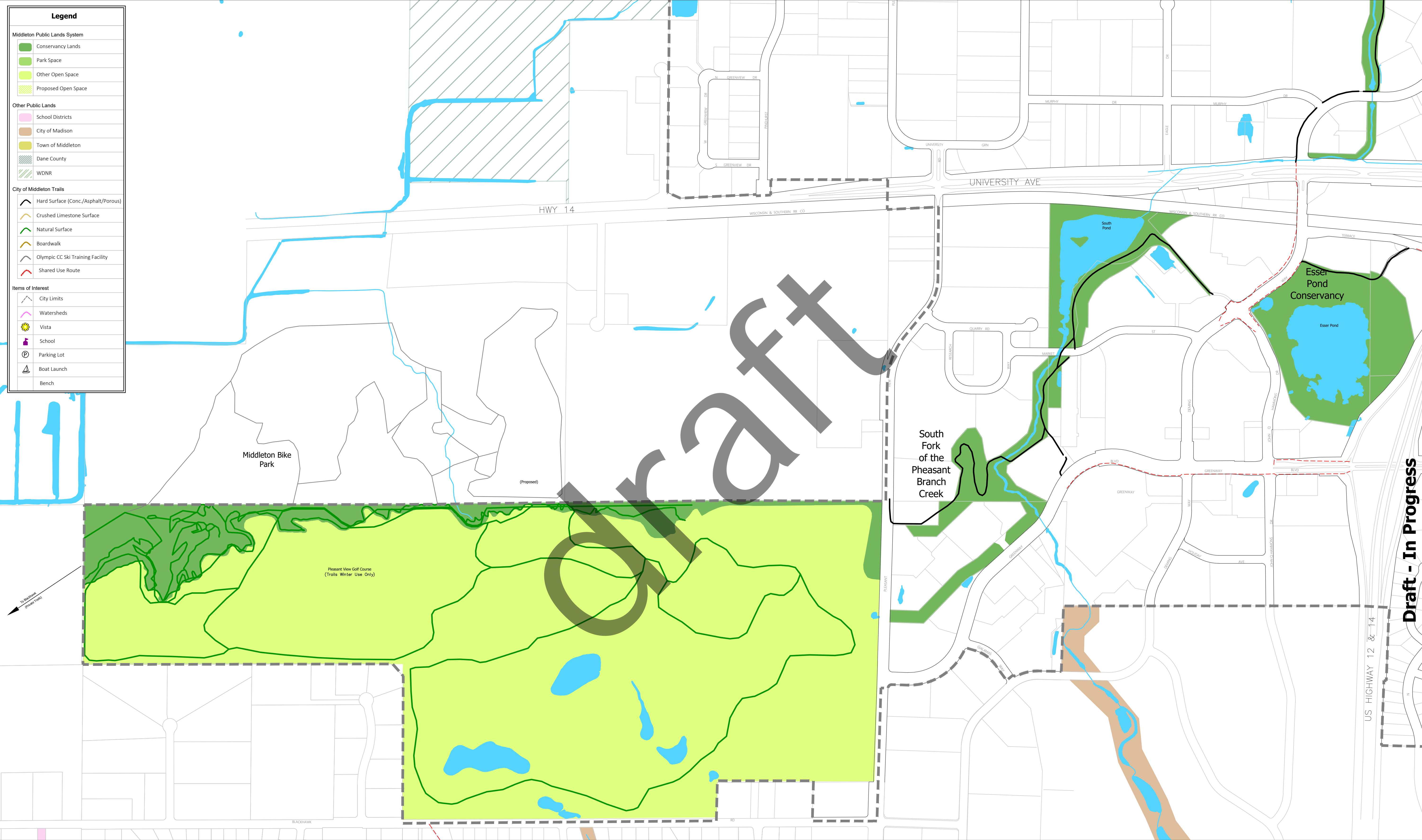
City of Middleton

Conservancy Lands Plan Update	
Description: Existing Open Space & Trails - Central Middleton	
Figure Number: 171208-00-004	Date: March 6, 2018

Prepared By: **RESOLUTION STUDIO, LLC**

ADAPTIVE RESTORATION

Legend	
Middleton Public Lands System	
	Conservancy Lands
	Park Space
	Other Open Space
	Proposed Open Space
Other Public Lands	
	School Districts
	City of Madison
	Town of Middleton
	Dane County
	WDNR
City of Middleton Trails	
	Hard Surface (Conc./Asphalt/Porous)
	Crushed Limestone Surface
	Natural Surface
	Boardwalk
	Olympic CC Ski Training Facility
	Shared Use Route
Items of Interest	
	City Limits
	Watersheds
	Vista
	School
	Parking Lot
	Boat Launch
	Bench



Conservancy Lands - Southwest Area

City of Middleton

Conservancy Lands Plan Update	
Description: Existing Open Space & Trails - Southwest Middleton	
Figure Number: 171208-00-005	Date: March 6, 2018



Draft - In Progress

Legend

Middleton Public Lands System

- Conservancy Lands
- Park Space
- Other Open Space
- Proposed Open Space

Other Public Lands

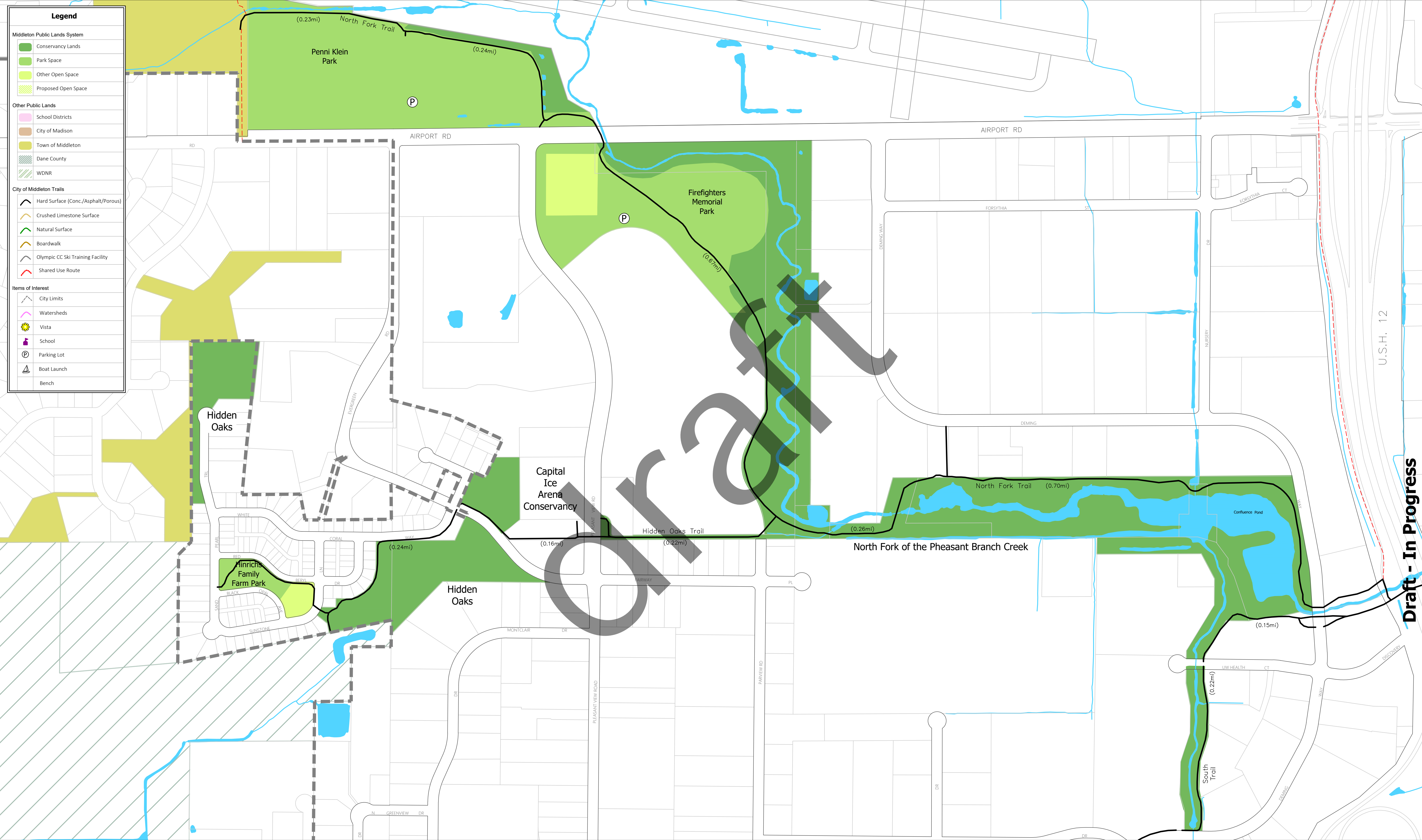
- School Districts
- City of Madison
- Town of Middleton
- Dane County
- WDNR

City of Middleton Trails


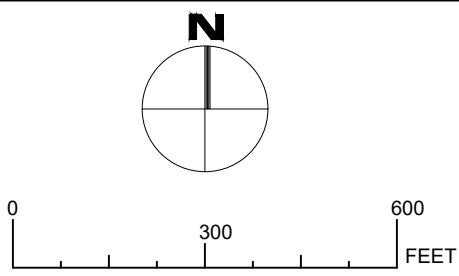
- Hard Surface (Conc./Asphalt/Porous)
- Crushed Limestone Surface
- Natural Surface
- Boardwalk
- Olympic CC Ski Training Facility
- Shared Use Route

Items of Interest

- City Limits
- Watersheds
- Vista
- School
- Parking Lot
- Boat Launch
- Bench



Draft - In Progress



Conservancy Lands - Northwest Area

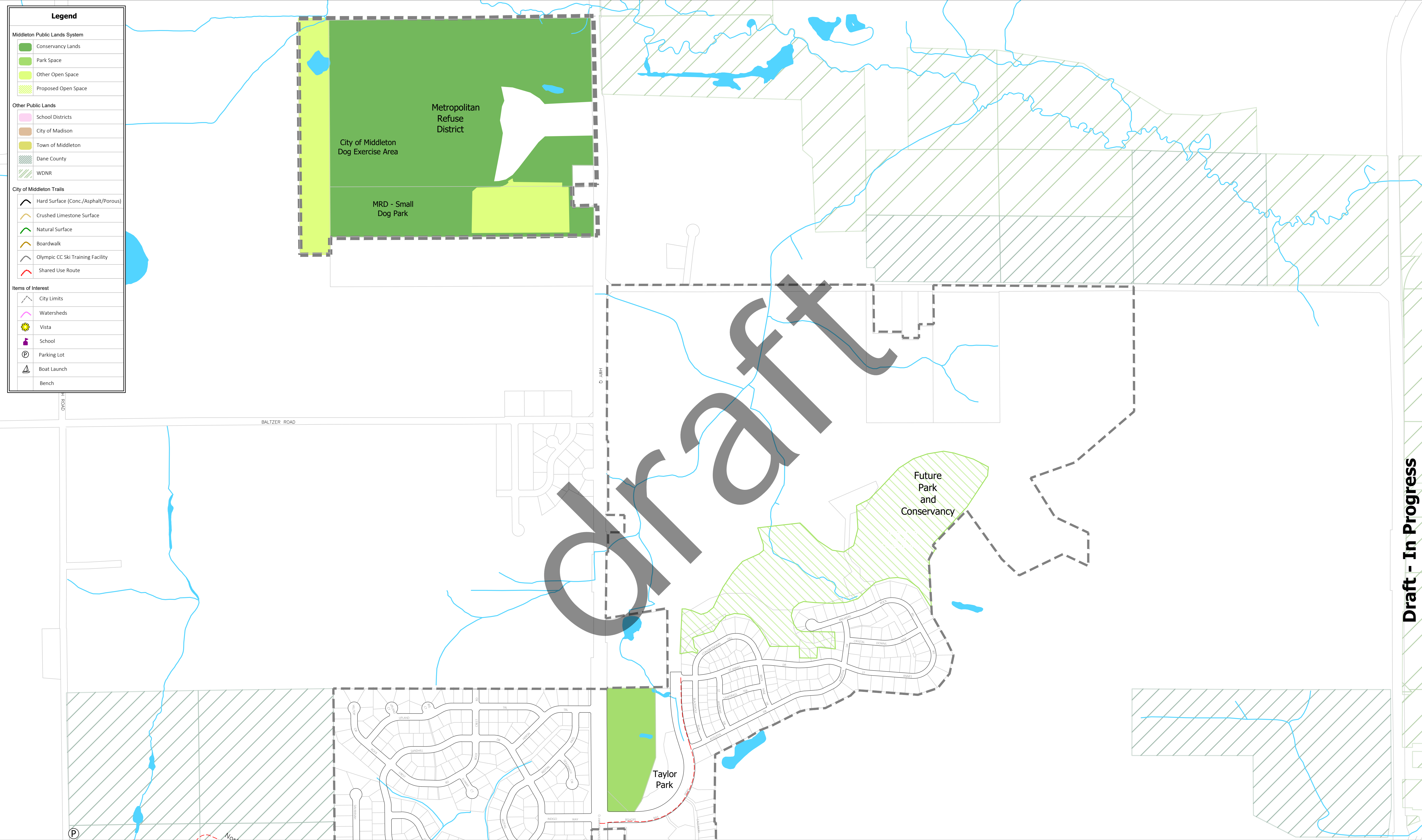
City of Middleton

Conservancy Lands Plan Update	
Description: Existing Open Space & Trails - Northwest Middleton	
Figure Number: 171208-00-006	Date: March 6, 2018

Prepared By: **RESOLUTION STUDIO, LLC**


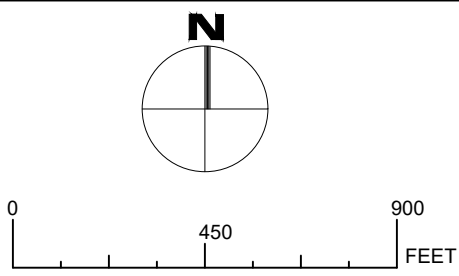
ADAPTIVE RESTORATION

Legend	
Middleton Public Lands System	
	Conservancy Lands
	Park Space
	Other Open Space
	Proposed Open Space
Other Public Lands	
	School Districts
	City of Madison
	Town of Middleton
	Dane County
	WDNR
City of Middleton Trails	
	Hard Surface (Conc./Asphalt/Porous)
	Crushed Limestone Surface
	Natural Surface
	Boardwalk
	Olympic CC Ski Training Facility
	Shared Use Route
Items of Interest	
	City Limits
	Watersheds
	Vista
	School
	Parking Lot
	Boat Launch
	Bench



Draft

Draft - In Progress



Conservancy Lands - Northeast Area

City of Middleton

Conservancy Lands Plan Update	
Description: Existing Open Space & Trails - Northwest Middleton	
Figure Number: 171208-00-007	Date: March 6, 2018

